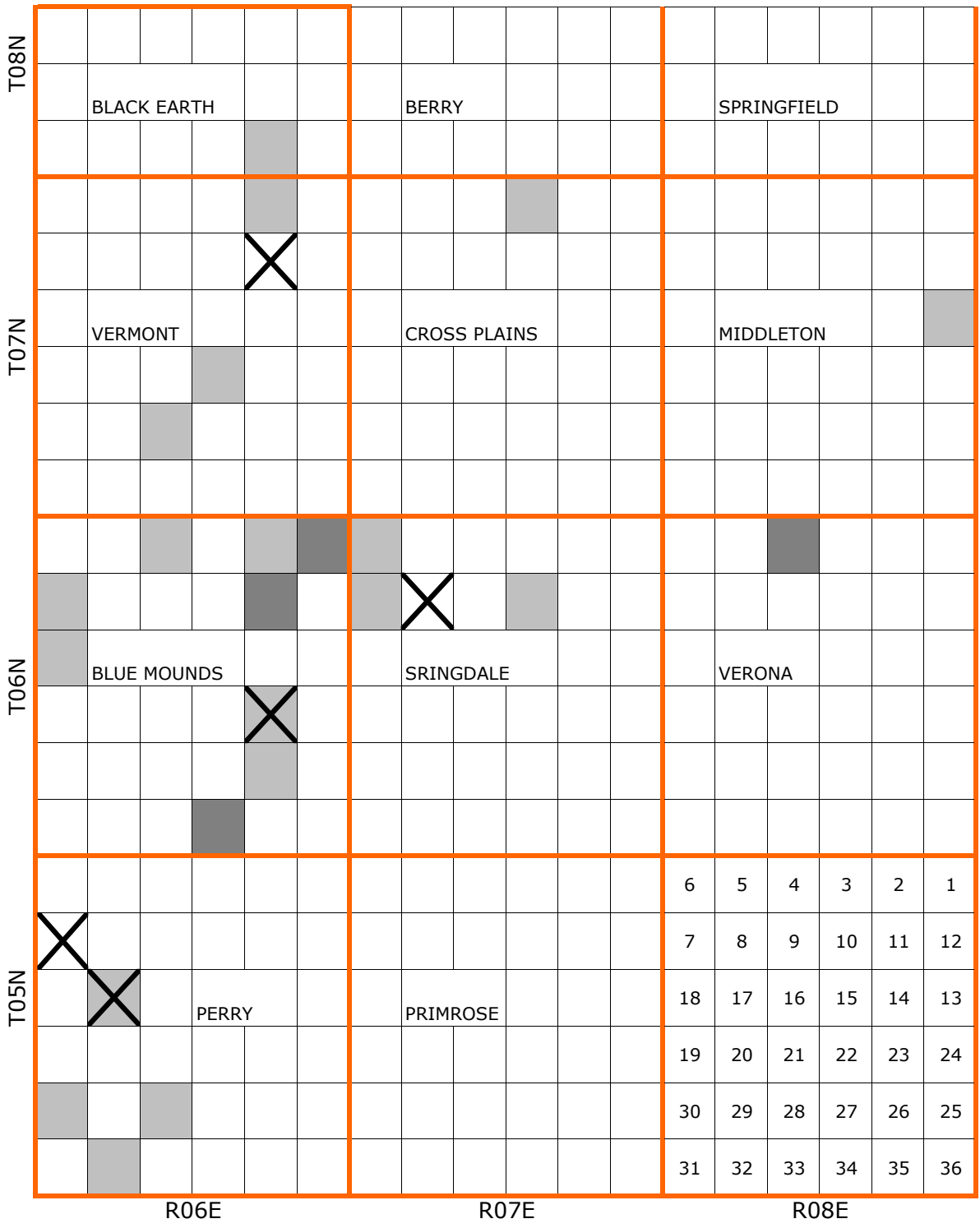


Map 2: Western Dane County Toponym Density



Montrose Township (T05N R08E), above, is labelled with the section numbers

Use the information in Table 1 to find exact locations of each feature tallied in this chart.

- One Toponym
- Two Toponyms
- Church of Interest

Table 1: Toponyms Used in Graphical Representation

Latitude	Longitude	Toponym	Township	Range	Section
42.914999	-89.814845	Daleyville	5	6	17
42.876112	-89.787623	Kittleson Valley	5	6	28
42.88034	-89.82807	Drammen Valley Rd	5	6	30
42.870834	-89.80429	Jeglum Valley	5	6	32
42.92915	-89.37689	Nygaard St	5	9	1
42.92241	-89.20591	Skogdalen Dr	5	11	4
42.92218	-89.24027	Homme Ct	5	11	6
42.92537	-89.24915	Nygaard St	5	11	6
42.93169	-89.23197	Hyland Dr	5	11	6
42.93213	-89.23883	Felland St	5	11	6
42.930493	-89.247983	Velkommen Way	5	11	6
42.9118	-89.2395	Bergen Ct	5	11	7
42.91222	-89.2396	Kvamme Ln	5	11	7
42.91254	-89.23305	Larvik Ln	5	11	7
42.910518	-89.216173	Mandt Park	5	11	8
42.91211	-89.14313	Slinde Rd	5	11	12
42.89694	-89.18723	Straavaaldson Rd	5	11	15
42.87676	-89.08376	Bliven Rd	5	12	21
43.01828	-89.73316	Nordic Trail	6	6	1
43.019346	-89.733163	Viking Road	6	6	1
43.02086	-89.75029	Bergum Rd	6	6	2
43.02694	-89.78957	Little Norway	6	6	4
43.00406	-89.82683	Eckel Rd	6	6	7
43.00882	-89.74104	Bjelde Hall	6	6	11
43.01382	-89.74502	Tvedt Dr	6	6	11
42.99905	-89.83028	Straubhaar Rd	6	6	18
42.973769	-89.750707	Barton Rd	6	6	23
42.973331	-89.752901	Lukken School	6	6	26
42.95778	-89.76148	Syvrud Rd	6	6	34
42.947237	-89.770314	Jelle Rd	6	6	34
43.0209	-89.70438	Kellesvig St	6	7	6
43.0074	-89.71244	Fjord Pass	6	7	7
43.01726	-89.66077	Bakken Rd	6	7	10
43.01861	-89.54976	Christiana Township	6	8	4
43.01861	-89.54976	Primrose Township	6	8	4
43.00544	-89.26731	Elvehjem Rd	6	10	1
42.94795	-89.2612	Bjoin Dr	6	10	25
42.94869	-89.25331	Aalseth Ln	6	10	25
43.00538	-89.1603	Torke Ct	6	11	11
43.00687	-89.17026	Rinden Rd	6	11	11

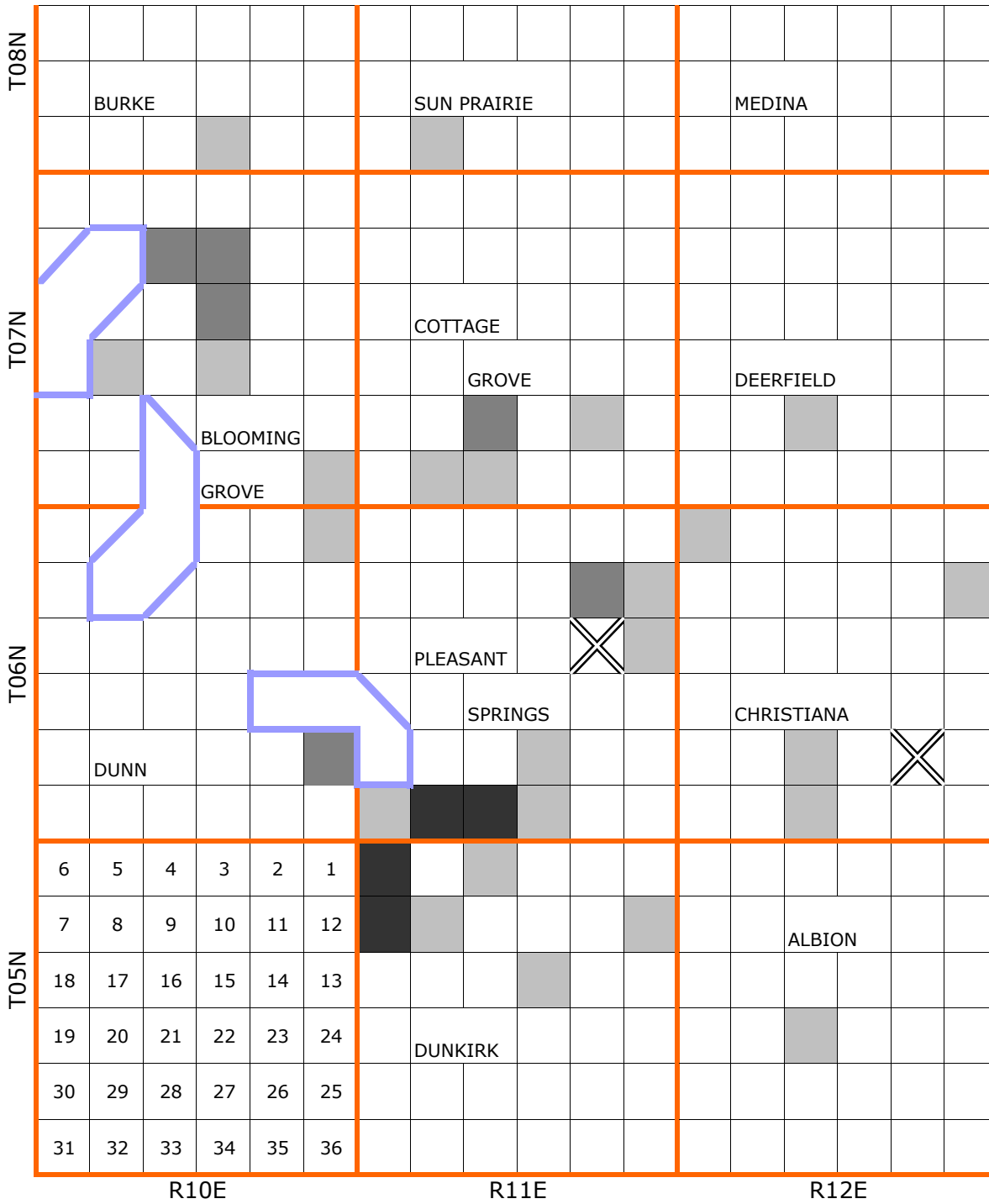
Table 1: Toponyms Used in Graphical Representation

42.994732	-89.14038 Odland School	6	11	12
42.97904	-89.13447 Asleson Rd	6	11	13
42.95197	-89.17316 Norgaren Rd	6	11	27
42.944	-89.24141 Linnerud Dr	6	11	31
42.93682	-89.2301 Greig Trail	6	11	32
42.93766	-89.22825 Nordic Trail	6	11	32
42.93914	-89.22913 Kvalheim St	6	11	32
42.94236	-89.19959 Lunde Cir	6	11	33
42.94416	-89.20109 Skaalen Cemetery	6	11	33
42.934307	-89.20186 Viking County Park	6	11	33
42.93865	-89.18097 Skaalen Rd	6	11	34
43.01058	-89.1262 Bosben Rd	6	12	6
42.9952	-89.01271 Bilstad Rd	6	12	12
42.95145	-89.07967 Notstad Rd	6	12	28
42.94598	-89.09184 Hammen Dr	6	12	33
43.10472	-89.75401 Bitsedalen	7	6	2
43.06484	-89.76127 Forshaug Rd	7	6	22
43.04837	-89.79146 Kelliher Rd	7	6	28
43.1087	-89.6576 Ludden Dr	7	7	3
43.08339	-89.48406 Veblen Pl	7	8	13
43.05613	-89.45245 Togstad Glen	7	9	29
43.07888	-89.32086 Hegg Ave	7	10	9
43.08788	-89.31366 Bergen St	7	10	9
43.07833	-89.29289 Elvehjem Elementary Schoc	7	10	10
43.07983	-89.29363 Elvehjem Park	7	10	10
43.07615	-89.29289 Sherven Dr	7	10	15
43.075854	-89.298657 Vinje Ct	7	10	15
43.05271	-89.33055 Sethne Ct	7	10	20
43.05722	-89.32436 Bjelde Ln	7	10	21
43.04943	-89.3009 Ellestad Dr	7	10	22
43.02439	-89.24748 Fjelstad Ln	7	10	36
43.04045	-89.15141 Skaar Rd	7	11	26
43.04365	-89.20419 Natvig Rd	7	11	28
43.043652	-89.204192 Nora	7	11	28
43.03168	-89.21733 Sandven Rd	7	11	32
43.02867	-89.19383 Ofsthun Rd.	7	11	33
43.05117	-89.07319 Legreid St	7	12	28
43.12931	-89.74667 Thorson Dr	8	6	35
43.14312	-89.35567 Gulseth St	8	10	19
43.12174	-89.32256 Onsgard Rd	8	10	28
43.1209	-89.29933 Lien Rd	8	10	34

Table 1: Toponyms Used in Graphical Representation






43.17413	-89.23365 Linnerud Dr	8	11	7
43.11057	-89.20929 Helgeland Dr	8	11	32
43.27444	-89.3514 Selje Rd	9	10	6
43.2447	-89.33749 Dahl Dr	9	10	17
43.24614	-89.34521 Reigstad St	9	10	18
43.27692	-89.23506 Skaar Rd	9	11	6
42.974172	-89.75006 East Blue Mounds Church	6	6	23
43.00583	-89.690956 Springdale Lutheran Church	6	7	8
43.241748	-89.34994 Norway Grove Memorial Lu	9	10	18
42.913629	-89.816022 Perry Lutheran Church	5	6	17
42.929999	-89.820401 Hauge Church	5	6	7
42.991389	-89.15567 Western Koshkonong	6	11	14
43.091143	-89.748387 Vermont Lutheran Church	7	6	11
42.952566	-89.047023 East Koshkonong Church	6	12	26

Map 3: Eastern Dane County Toponym Density



Rutland Township (T05N R10E), above, is labelled with the section numbers

Use the information in Table 1 to find exact locations of each feature tallied in this chart

-  Water Boundary
-  One Toponym
-  Two Toponyms
-  Three or More Toponyms
-  Two Churches of Interest